



COMUNE DI MODENA (Italy)

Interreg 
CENTRAL EUROPE European Union
European Regional
Development Fund

MOVECIT



Train the trainer workshop – Best Practices
Baden, 20th – 22nd March 2017



COMUNE DI MODENA (Italy)



"Metrominuto Modena" is a sustainable mobility project that aims to promote walking for short-distance urban trips, by the use of a "transit-like" map indicating the walking distance between the most important nodes of the city center and its surroundings.

The intent of the map is to show that, with just a few minutes walking, you can reach many interesting location, while many people often think of car as the first and only travel option.

This map is not made specifically for commuters but many of the points in the map could attract work trips or be a good reference for people working near them.

➔ <http://www.comune.modena.it/aree-tematiche/trasporti-viabilita-mobilita-e-sosta/mobilita-pedonale/metrominuto-2>



COMUNE DI MODENA (Italy)

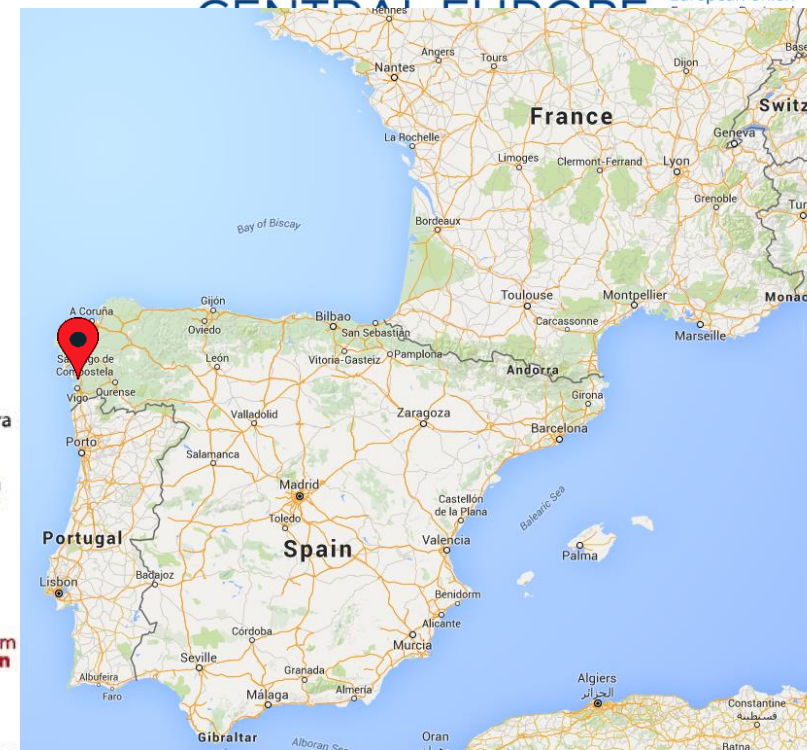
metrominuto Pontevedra



Distancias e tempos camiñando pola cidade.

Tempos aproximados para camiñar pola cidade, calculados sobre a base de 5 km/h de media.

Fíxate na cor do traxecto, a distancia e o tempo que aproximadamente che levará percorrelo.



Pontevedra (ES) - 82.946 inh

117 km²



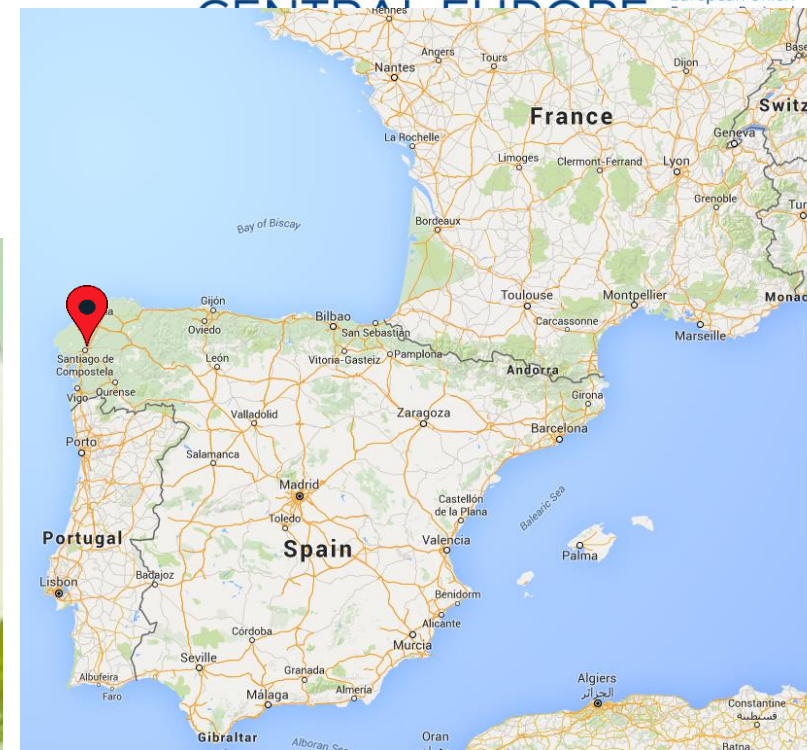
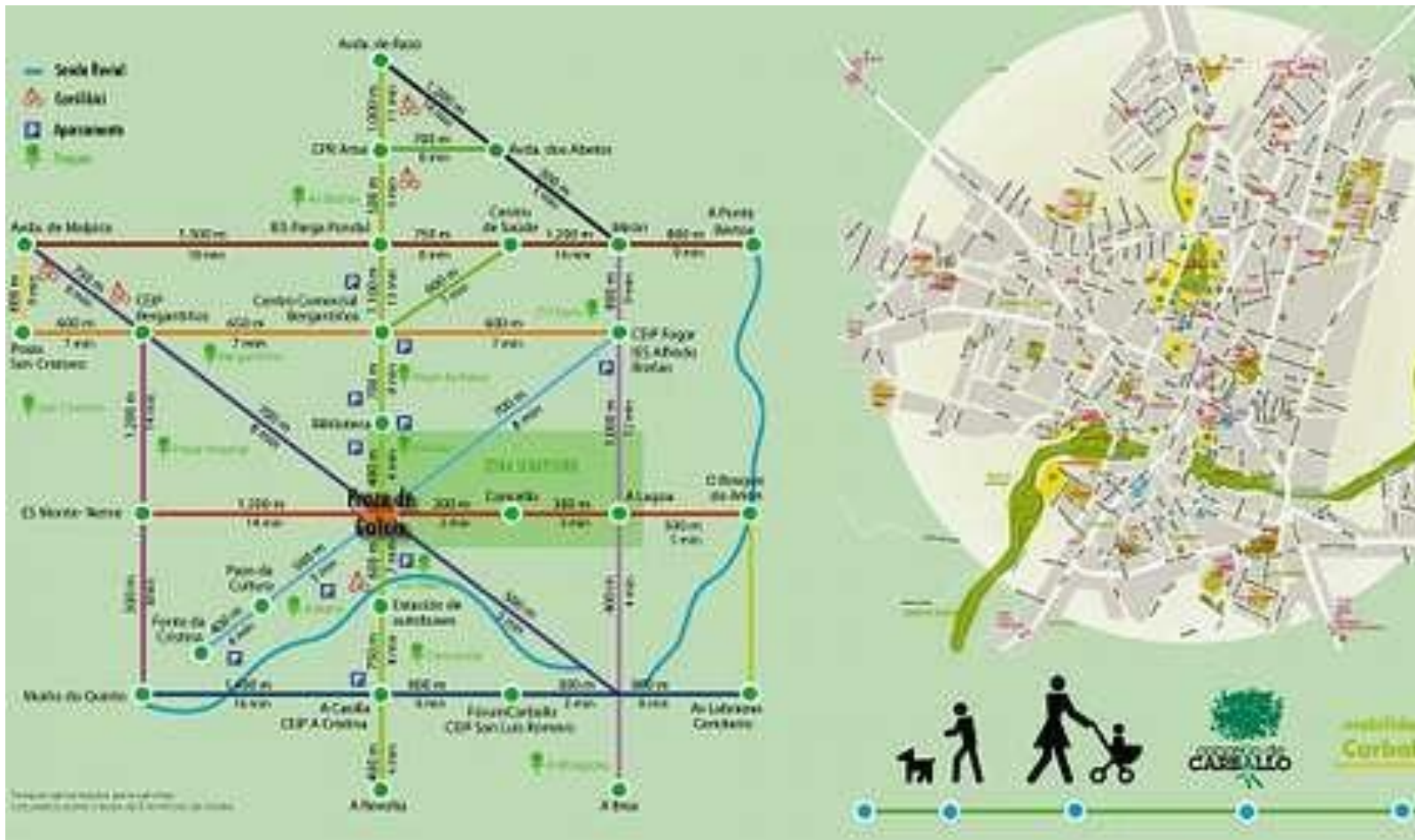
COMUNE DI MODENA (Italy)



Villagarcía (ES) – 37.712 inh
47 km²



COMUNE DI MODENA (Italy)



Carballo (ES) - 31.288 inh

186 km²



COMUNE DI MODENA (Italy)

MetroJerez

Plano de movilidad peatonal de Jerez de la Frontera.
Walkability scheme for Jerez de la Frontera City.

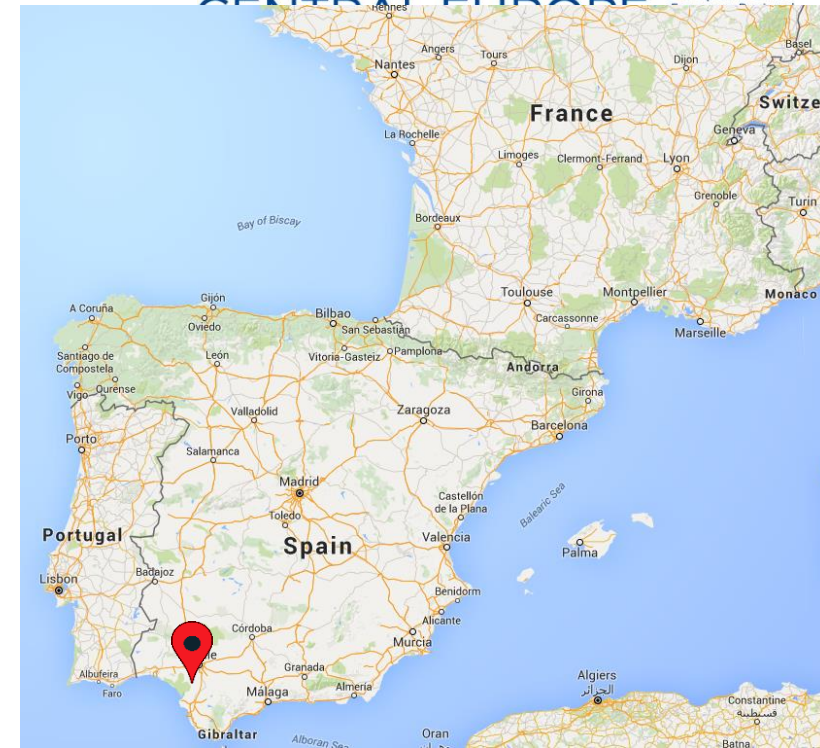


- Estación de tren. Train Station
- Parada de bus urbano. City bus stop
- Parada de bus interurbano. Intercity bus stop
- Punto de información. Info point
- ↓ Flamenco en directo. Flamenco live shows
- Teatro. Theatre
- Museo. Museum
- Parque urbano. City Park

- Linea 1 / Jardín escénico - Puertas del Sur 6.81km 01h.21m
- Linea 2 / La Granja - Hospital General 5.32 km 01h.03m
- Linea 3 / Juan Carlos I - Centro Comercial 5.62 km 01h.07m
- Metro Centro 1 / Circular Centro 2.44km 00h.29m
- Metro Centro 2 / Claustros-Catedral 0.52km 00h.06m
- Metro Centro 3 / Muralla-Belén 0.50km 00h.06m
- Metro Centro 4 / Ruta del flamenco 1.24km 00h.14m

Diseñado por Iniesta Nowell Arquitectos www.iniestanowell.com

Interreg European Union



Jerez de la Frontera (ES) – 211.670 inh

1.188 km²



COMUNE DI MODENA (Italy)

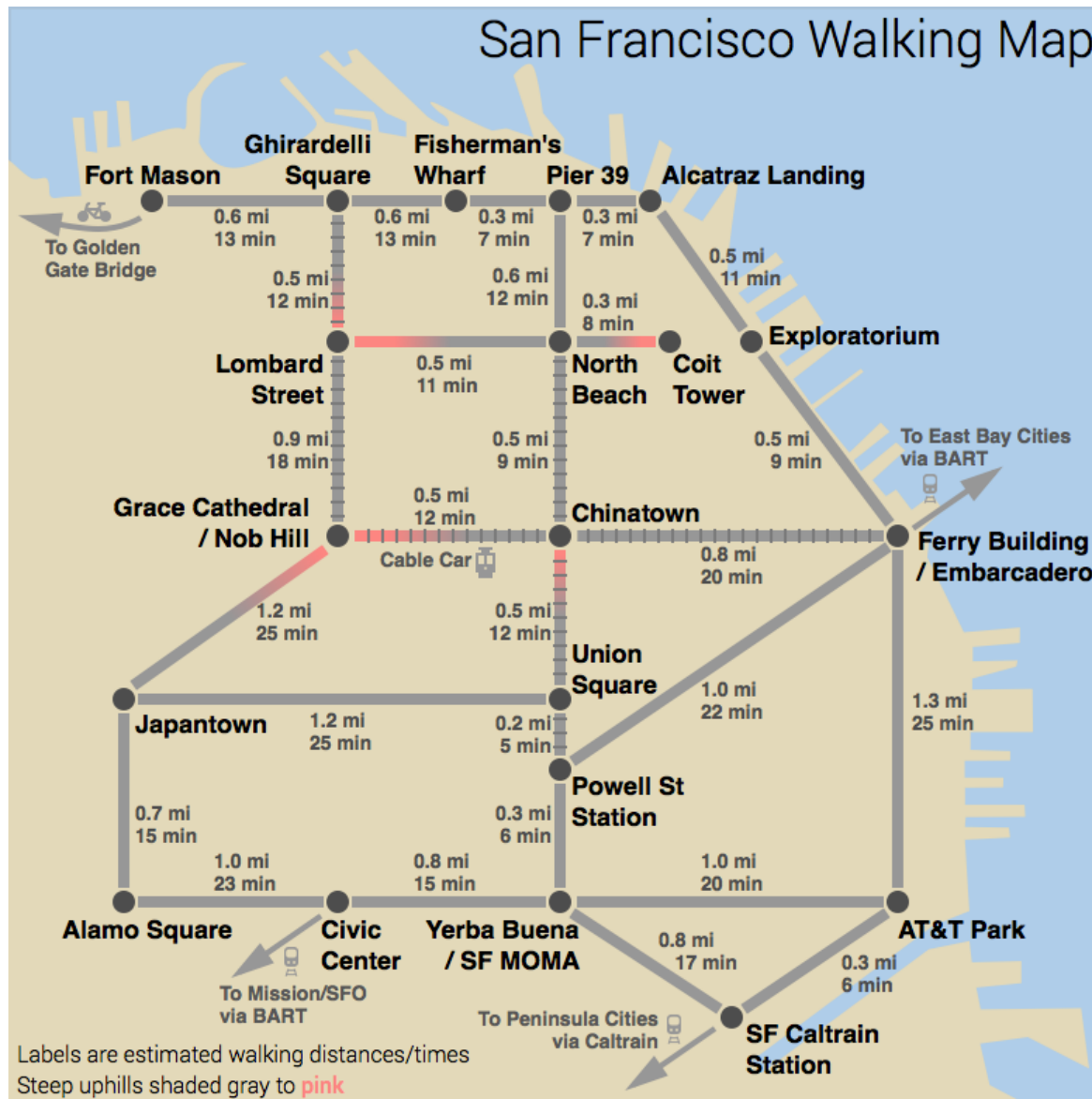


Toulouse (FR) – 441.802 inh

188 km²



COMUNE DI MODENA (Italy)



San Francisco (CA) – 864.816 inh
122 km²

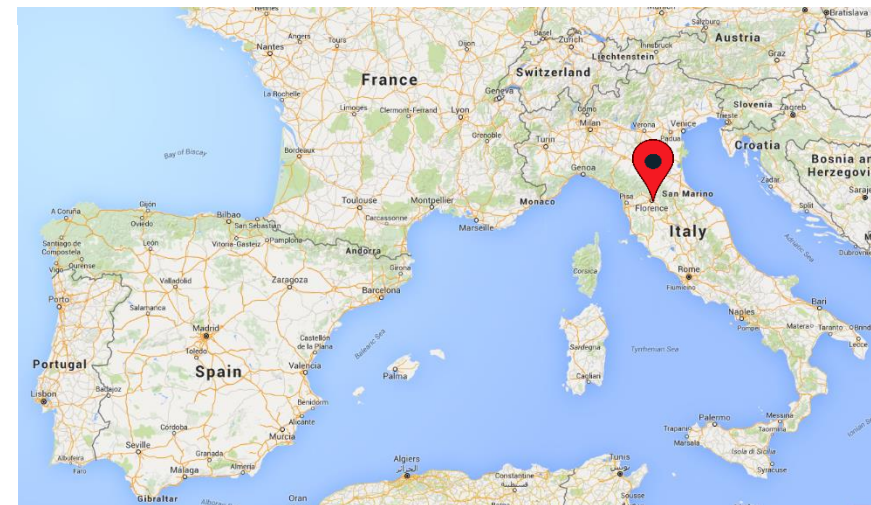
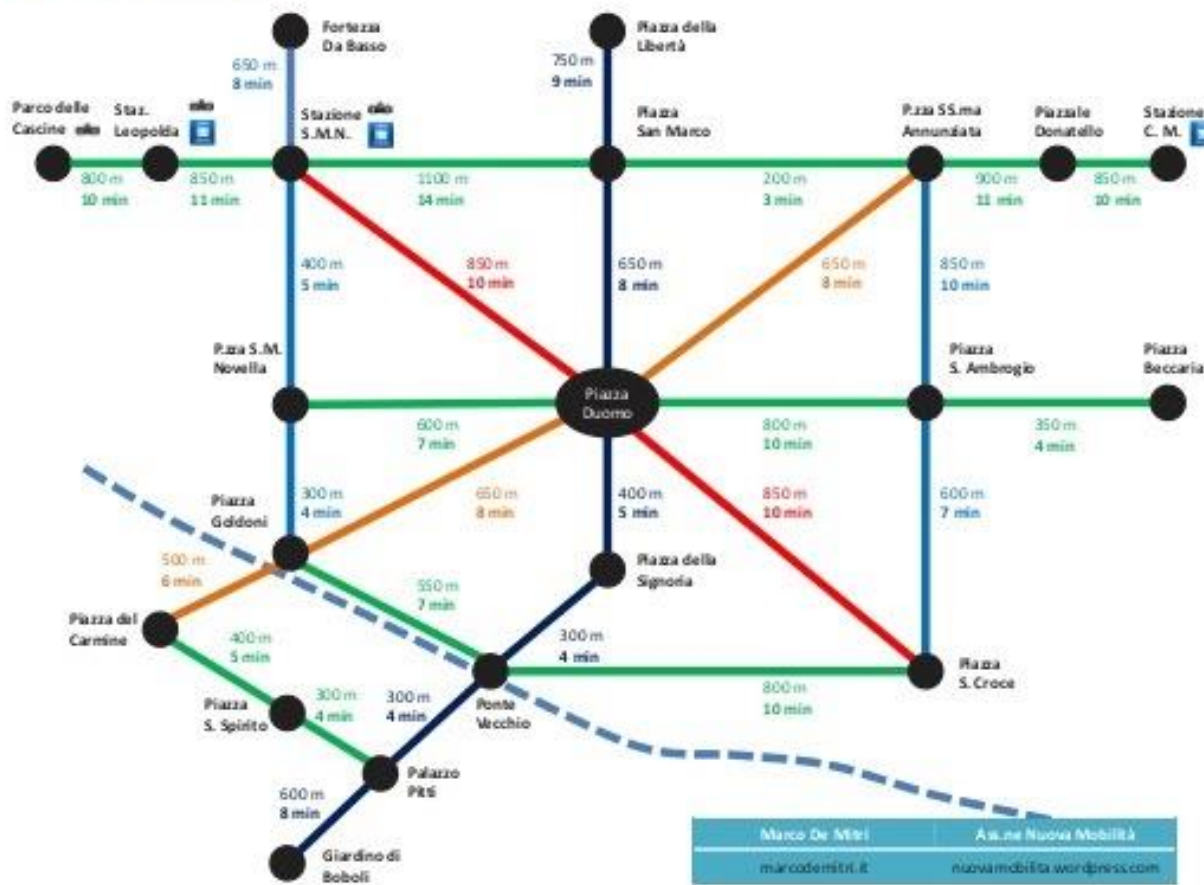


COMUNE DI MODENA (Italy)



Metrominuto Firenze

Mappa dei tempi e delle distanze per i percorsi a piedi nel centro di Firenze
Map of times and distances for walking routes in downtown Florence
Mapa de tiempos y distancias para caminar en el centro de Florencia



Firenze (IT) – 361.679 inh

102 km²



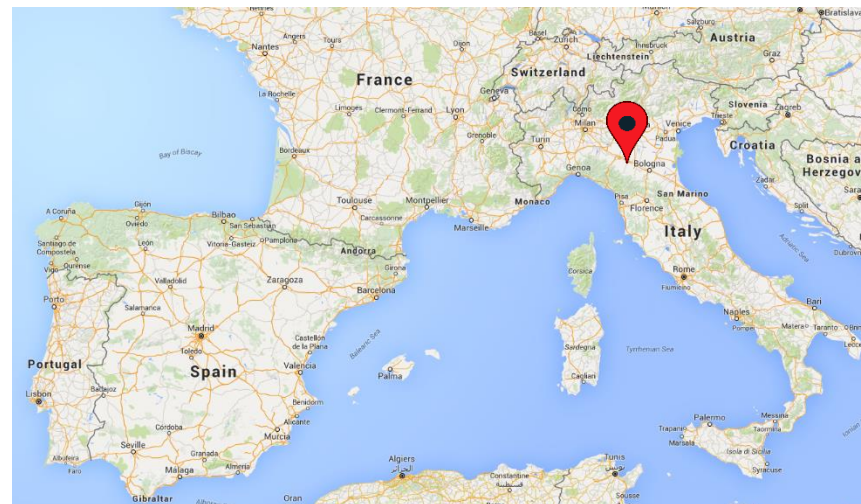
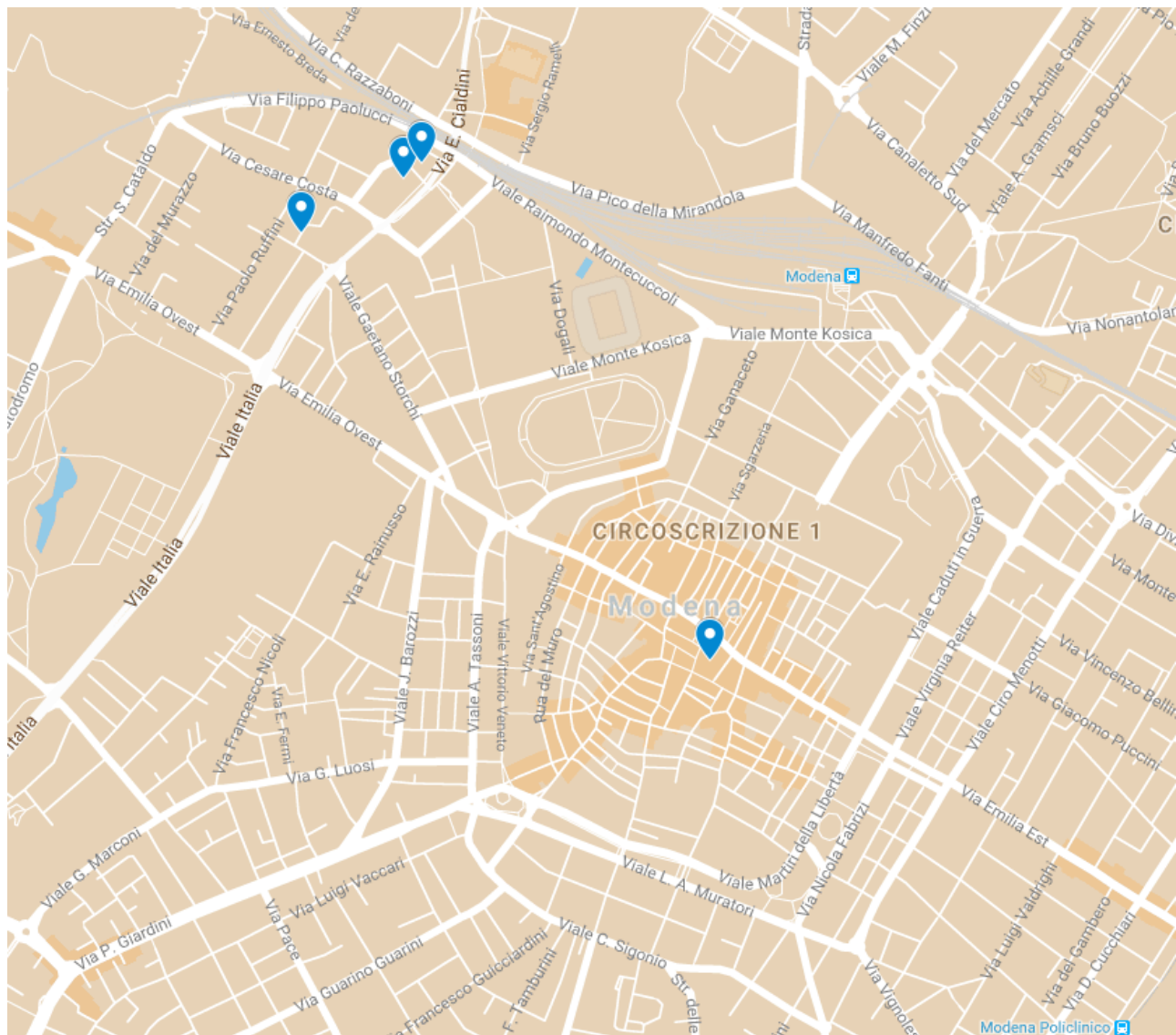
COMUNE DI MODENA (Italy)



Cagliari (IT) – 154.507 inh
85 km²



COMUNE DI MODENA (Italy)



Modena (IT) – 185.148 inh
183 km²

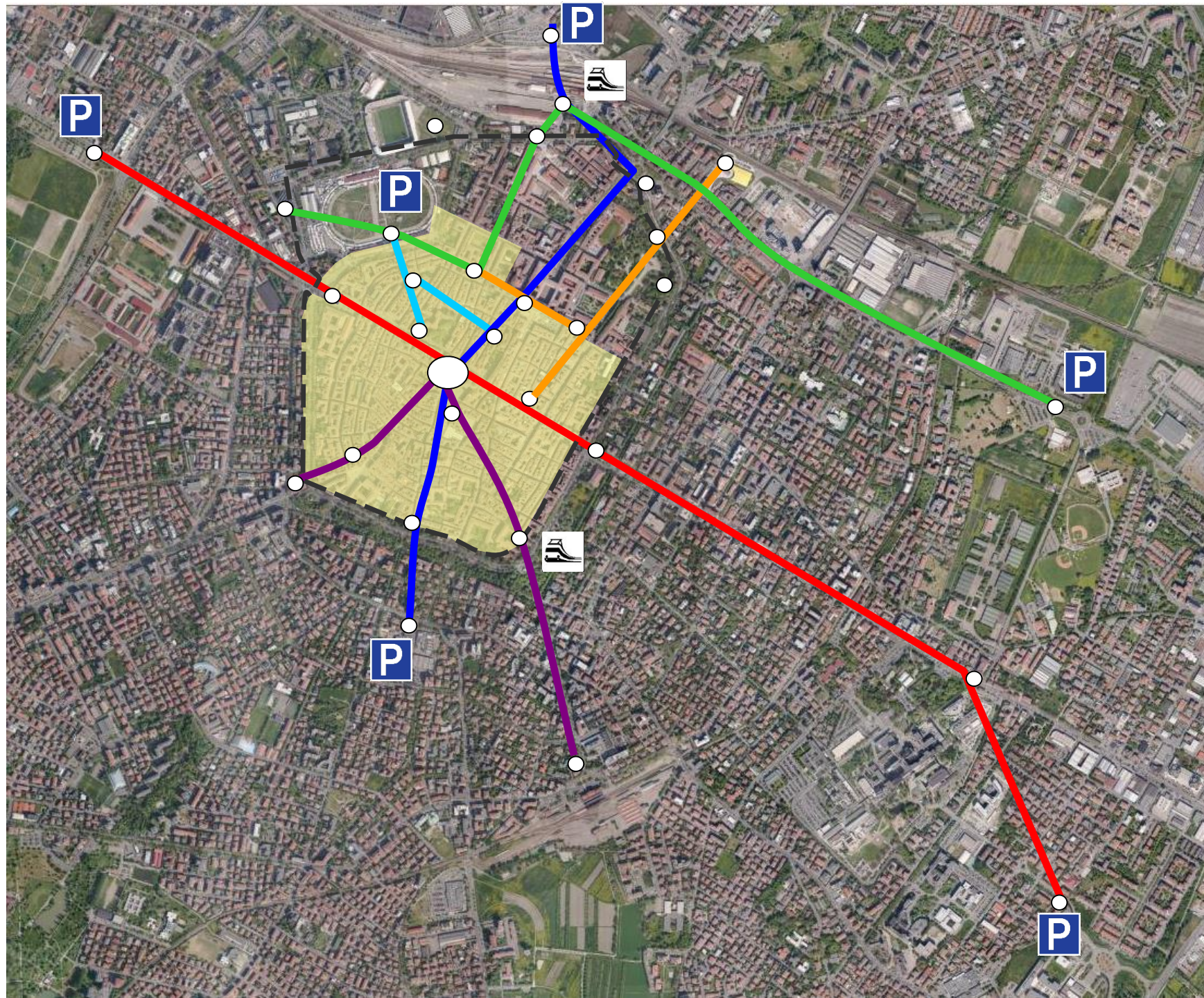


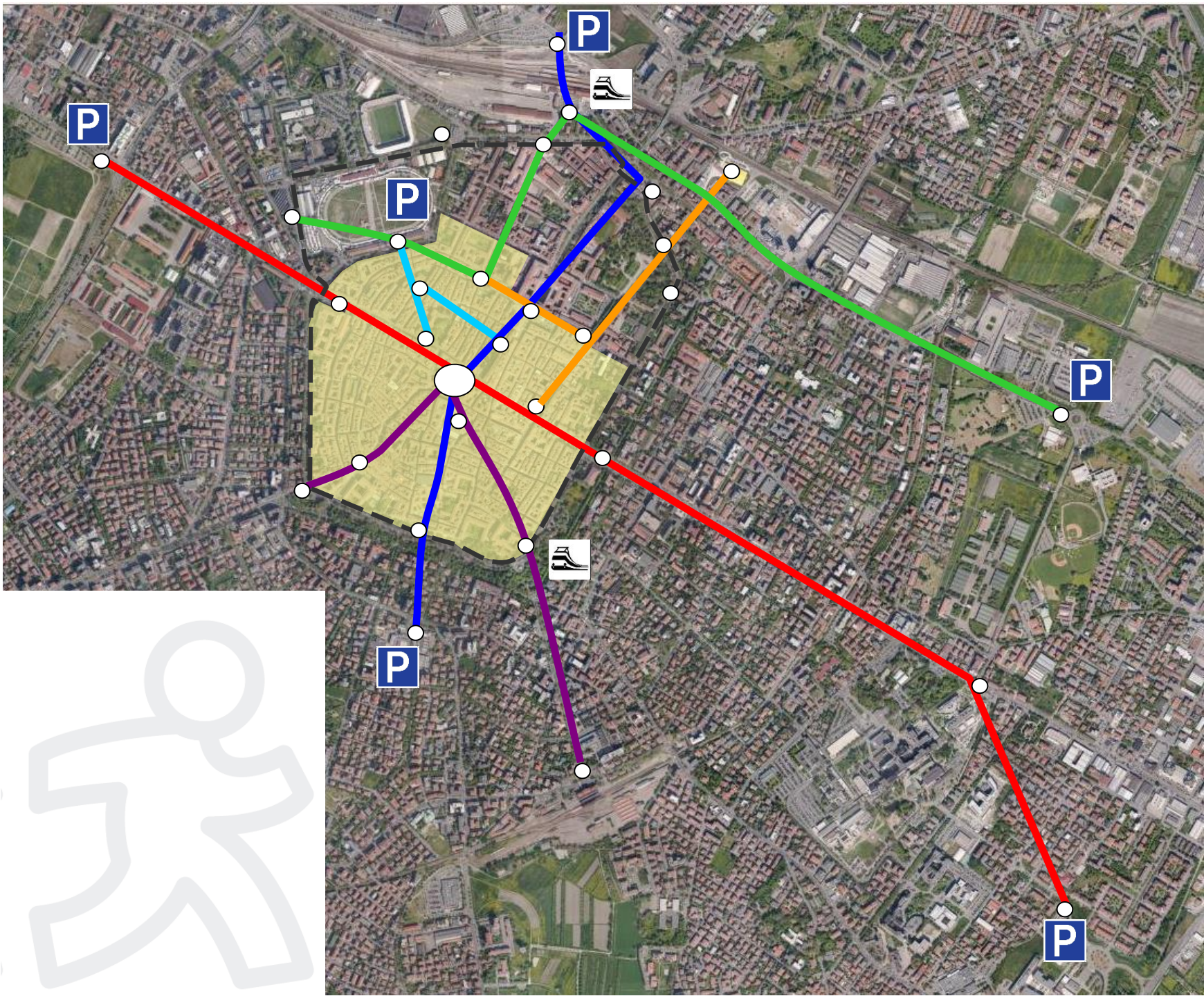
Interreg 
CENTRAL EUROPE European Union
European Regional
Development Fund
MOVECIT





- Various points (turistic landmarks, station, hospital, University, sport centers, parks, parkings).
- The itineraries are differentiated by colours, for each link the length in meters is indicated, as well as the walking time of each link (calculated assuming a pedestrian speed of 5 km/h).





metrominuto modena

Distanze e tempi di cammino nella nostra città





COMUNE DI MODENA (Italy)



Next step...

➔ MetroCICLOminuto

N.B. It should consider safety, i.e. bicycle infrastructure presence and quality



COMUNE DI MODENA (Italy)

Interreg 
CENTRAL EUROPE European Union
European Regional
Development Fund

MOVECIT

Thank you!

Train the trainer workshop – Best Practices
Baden, 20th – 22nd March 2017